


P1

P2

HZU© 2019


1 m



P1

P2

1 m



P1

P2

1 m



P2

P1

P3

[Slide 4](#)

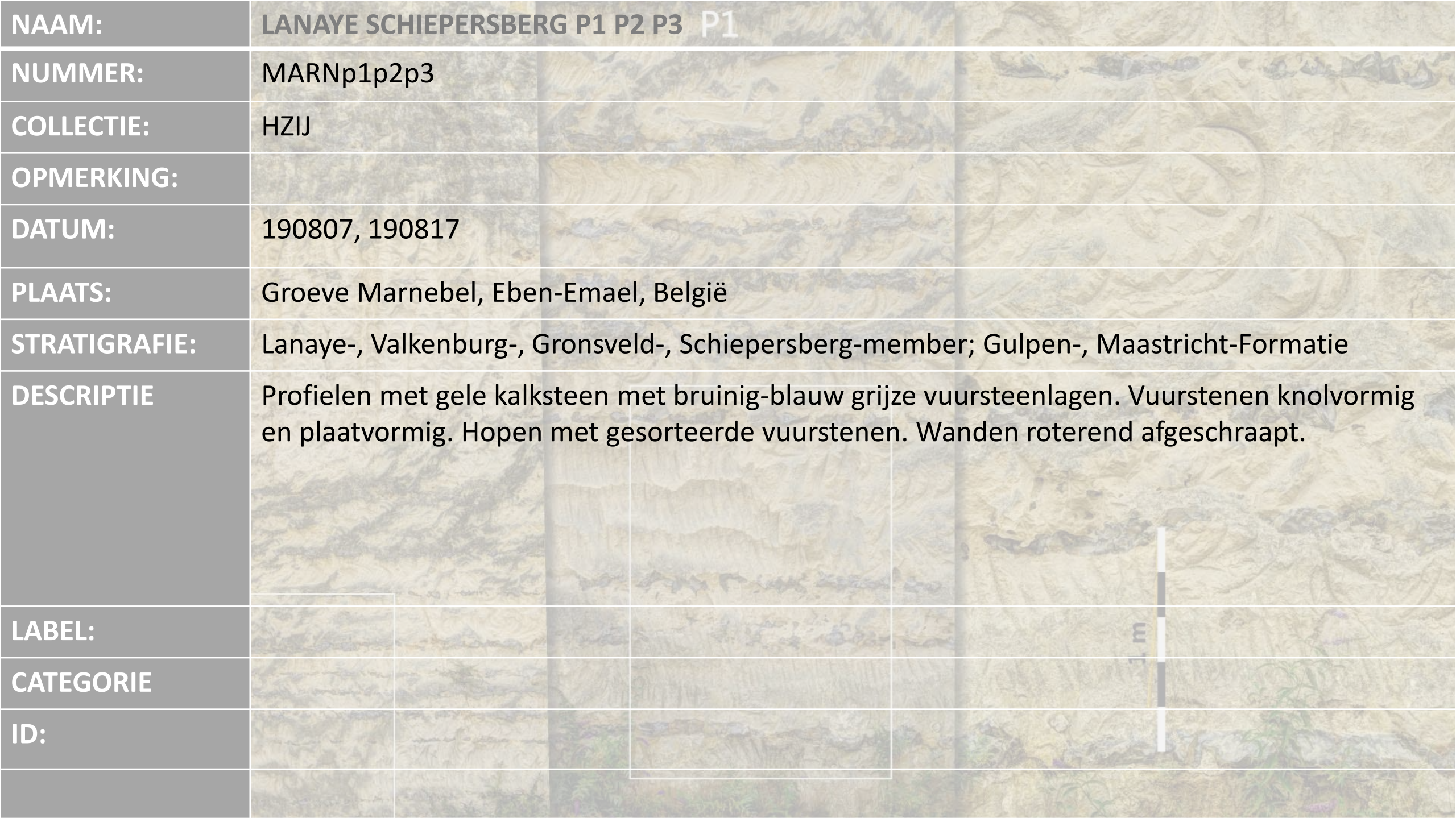




P3

P2

1m

|                      |  |  |  |
|----------------------|--|--|--|
| <b>NAAM:</b>         | LANAYE SCHIEPERSBERG P1 P2 P3 P1   |  |  |
| <b>NUMMER:</b>       | MARNp1p2p3   |  |  |
| <b>COLLECTIE:</b>    | HZIJ   |  |  |
| <b>OPMERKING:</b>    |  |  |  |
| <b>DATUM:</b>        | 190807, 190817   |  |  |
| <b>PLAATS:</b>       | Groeve Marnebel, Eben-Emael, België  |  |  |
| <b>STRATIGRAFIE:</b> | Lanaye-, Valkenburg-, Gronsveld-, Schiepersberg-member; Gulpen-, Maastricht-Formatie   |  |  |
| <b>DESCRIPTIE</b>    | Profielen met gele kalksteen met bruinig-blauw grijze vuursteenlagen. Vuurstenen knolvormig en plaatvormig. Hopen met gesorteerde vuurstenen. Wanden roterend afgeschraapt.  |  |  |
| <b>LABEL:</b>        |  |  |  |
| <b>CATEGORIE</b>     |  |  |  |
| <b>ID:</b>           |  |  |  |
|                      |  The background image shows a geological profile of a quarry. The profile consists of several layers of rock. The top layer is a light yellowish-tan color, likely limestone. Below this are several layers of reddish-brown and greyish-blue, which are likely firestone layers. The layers are somewhat irregular and show signs of weathering. A vertical scale bar on the right side of the image indicates a length of 1 meter. The scale bar is white with black markings and the text '1 m' is written vertically next to it. The overall appearance is that of a well-exposed geological outcrop. |  |  |



P3

P2

P1

50 m

HZU©2019

Goch

A collection of various fossils, including shells and bones, displayed on a dark, textured surface. The fossils are arranged in a grid-like pattern. The shells are mostly light-colored with some darker spots, and the bones are a mix of light and dark colors. The background is a dark, textured surface, possibly a rock or a piece of fabric.

# VUURSTENEN